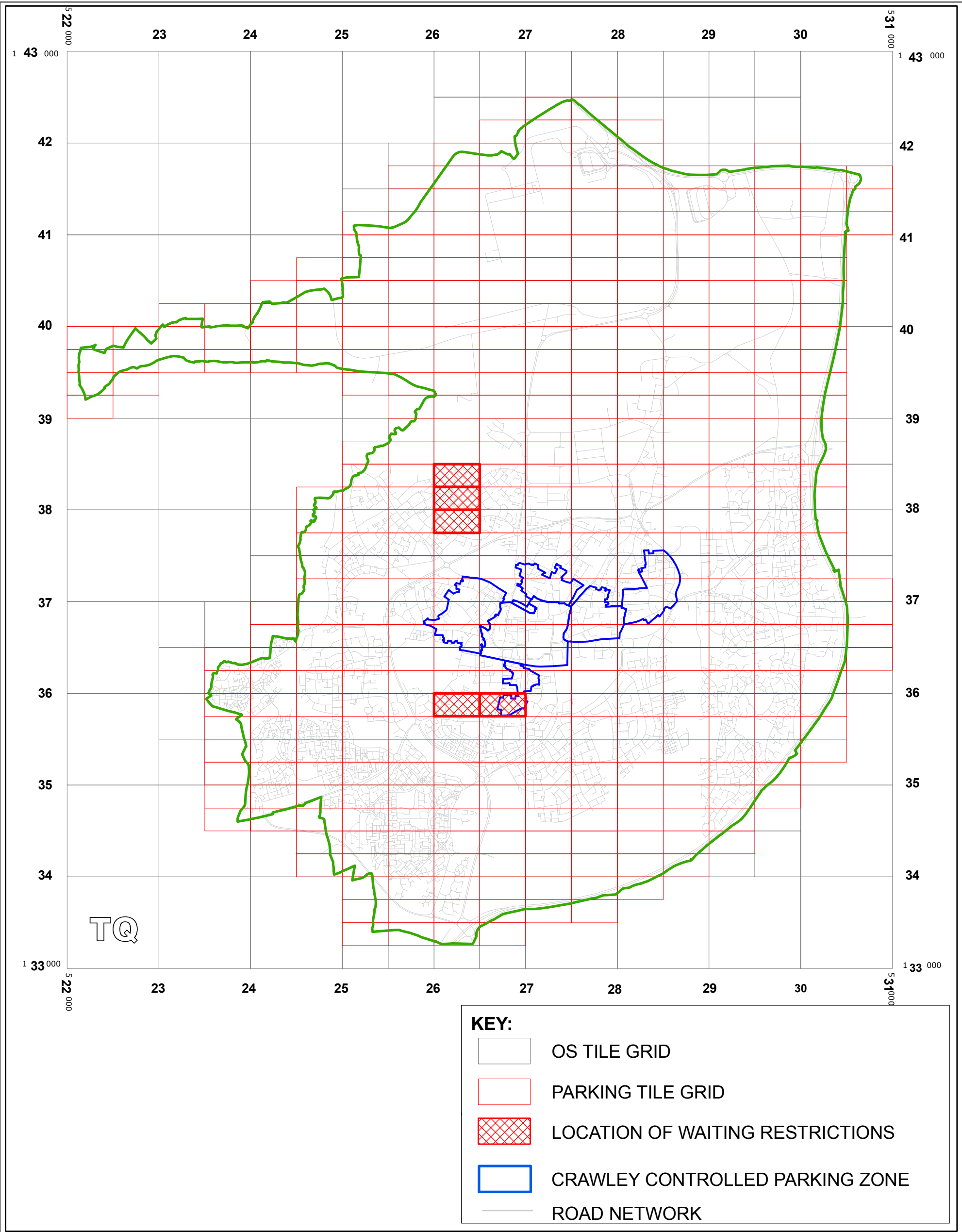


WEST SUSSEX COUNTY COUNCIL
(CRAWLEY BOROUGH) (PARKING PLACES AND TRAFFIC REGULATION)
(CONSOLIDATION) ORDER 2010)
(LANGLEY DRIVE, GOFFS PARK ROAD & VARIOUS ROADS AMENDMENT) ORDER 2012

CRAWLEY BOROUGH: LOCATION OF WAITING RESTRICTIONS



West Sussex County Council
Communities & Infrastructure
The Grange
Tower Street
Chichester
West Sussex
PO19 1RH

WEST SUSSEX COUNTY COUNCIL
(CRAWLEY BOROUGH) (PARKING PLACES AND
TRAFFIC REGULATION) (CONSOLIDATION)
ORDER 2010) (LANGLEY DRIVE, GOFFS PARK ROAD
& VARIOUS ROADS AMENDMENT)
ORDER 2012
LOCATIONS OF WAITING RESTRICTIONS




Reproduced from or based upon 2010 Ordnance Survey mapping
with permission of the Controller of HMSO (c) Crown Copyright reserved.
Unauthorised reproduction infringes Crown copyright and may lead
to prosecution or civil proceedings West Sussex County Council Licence No. 100023447

SCALE: 1:40,000
DATE: 30/07/2012


Key for Waiting Descriptions

All areas over which the provision of the orders apply are defined by the shaded areas as shown on the following plans plus a contiguous area not indicated on the plans of verge and/or footway between the carriageway edge and the highway boundary. The plans in this schedule are based upon grid references of the Ordnance Survey National Grid defined by the OSGB 36 triangulation.

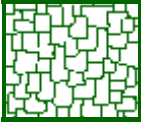
Prohibition of waiting

101		check	No waiting at any time	158		pat 046	No waiting 9.00am-5.00pm Mon–Sat except bank holidays
-----	---	-------	------------------------	-----	---	---------	---

Residents Parking


512		usgs503	Residents’ and Visitors’ permit holders only 9.00am-5.00pm Mon-Sat except bank holidays
-----	---	---------	--

Shared Residents Parking & Free Limited Waiting

615		scale1	Residents’ and Visitors’ permit holders and Limited waiting for 4hrs No return within 2hrs for non-permit holders 9.00am-5.00pm Mon–Sat except bank holidays
-----	---	--------	---

Clearways

1100		usgs503	School Keep Clear-No stopping at any time
------	---	---------	---

 Boundary of Controlled Parking Zone

WEST SUSSEX COUNTY COUNCIL
(CRAWLEY BOROUGH) (PARKING PLACES AND TRAFFIC REGULATION)
(CONSOLIDATION) ORDER 2010)
(LANGLEY DRIVE, GOFFS PARK ROAD & VARIOUS ROADS AMENDMENT)
ORDER 2012

West Sussex County Council in exercise of their powers under Sections 1 (1) 2 (1) and (2), 4 (2), 45, 46, 49 and 53 and Part IV of Schedule 9 of the Road Traffic Regulation Act 1984 "the Act" as amended and of all other enabling powers and after consultation with the chief officer of police in accordance with Part III of Schedule 9 to the Act hereby make the following Order:-

1. This Order shall come into operation on the 30th day of July 2012 and may be cited as "West Sussex County Council ((Crawley Borough) (Parking Places and Traffic Regulation) (Consolidation) Order 2010) (Langley Drive, Goffs Park Road & Various Roads Amendment) Order 2012."
2. The "West Sussex County Council (Crawley Borough) (Parking Places and Traffic Regulation) (Consolidation) Order 2010" is hereby amended by the deletion from it of the plans specified in the First Schedule to this Order, the substitution of the plans attached in the Second Schedule to this Order and the insertion of the plan attached on the Third Schedule to this Order.

FIRST SCHEDULE
Plans to be deleted

TQ2635NEN (Sheet Issue No. 1)
TQ2637NWN (Sheet Issue No. 1)
TQ2638SWN (Sheet Issue No. 2)
TQ2638SWS (Sheet Issue No. 2)

SECOND SCHEDULE
Plans to be substituted
(as attached)

TQ2635NEN (Sheet Issue No. 2)
TQ2637NWN (Sheet Issue No. 2)
TQ2638SWN (Sheet Issue No.3)
TQ2638SWS (Sheet Issue No. 3)


THIRD SCHEDULE
Plan to be inserted
(as attached)

TQ2635NWN (Sheet Issue No. 1)

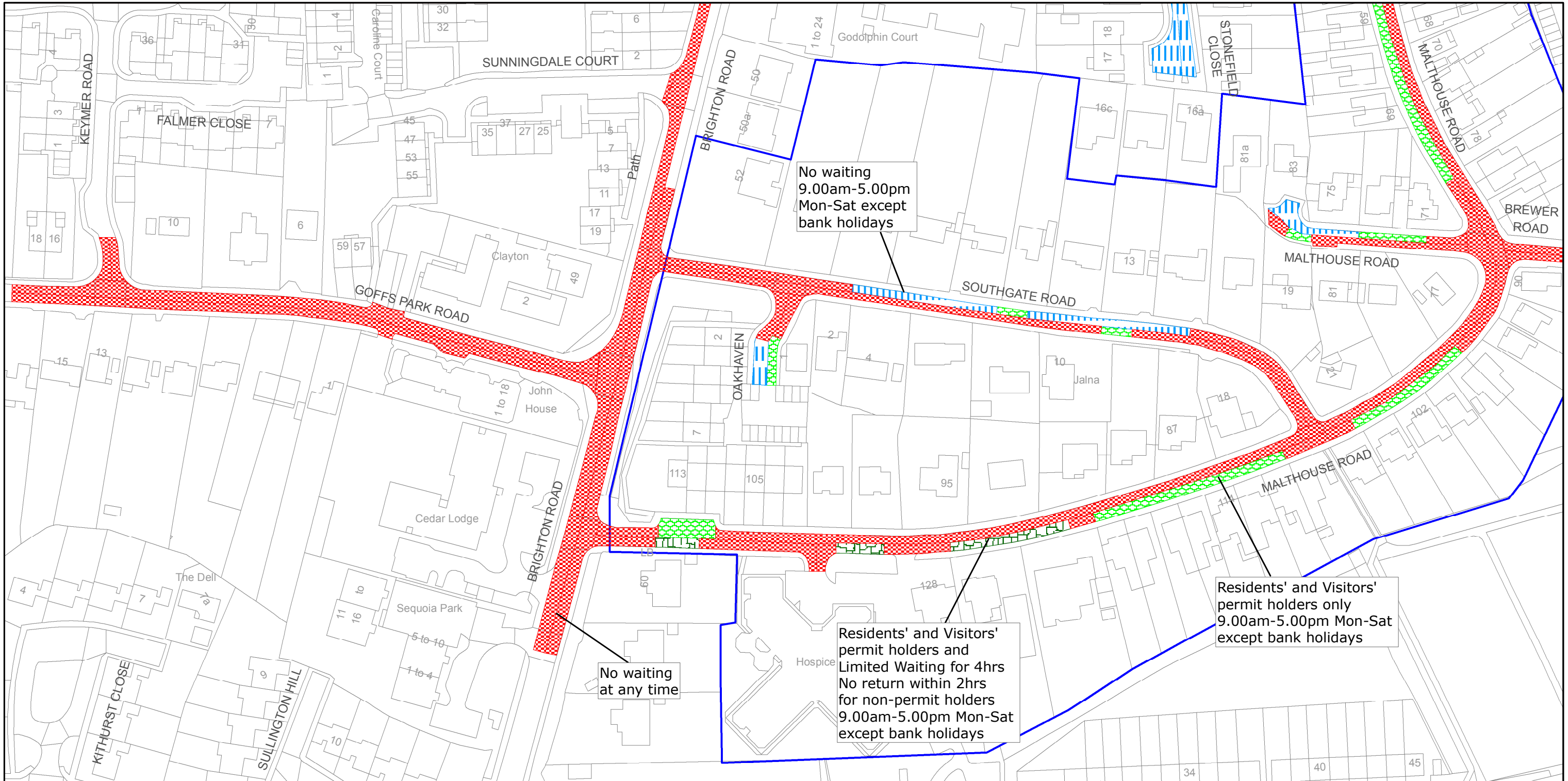
THE COMMON SEAL of WEST SUSSEX
COUNTY COUNCIL was hereto affixed

the *Twenty fourth* day of *July 2012*
in the presence of:) (L.S)

D. Rowland
Authorised Signatory



cy/08-DELEGATED AUTHORITY



West Sussex County Council
Communities & Infrastructure
The Grange
Tower Street
Chichester
West Sussex
PO19 1RH

CRAWLEY BOROUGH: SOUTHGATE WARD

WAITING RESTRICTIONS

Reproduced from or based upon 2010 Ordnance Survey mapping with permission of the Controller of HMSO (c) Crown Copyright reserved.
Unauthorised reproduction infringes Crown copyright and may lead to prosecution or civil proceedings West Sussex County Council Licence No. 100023447

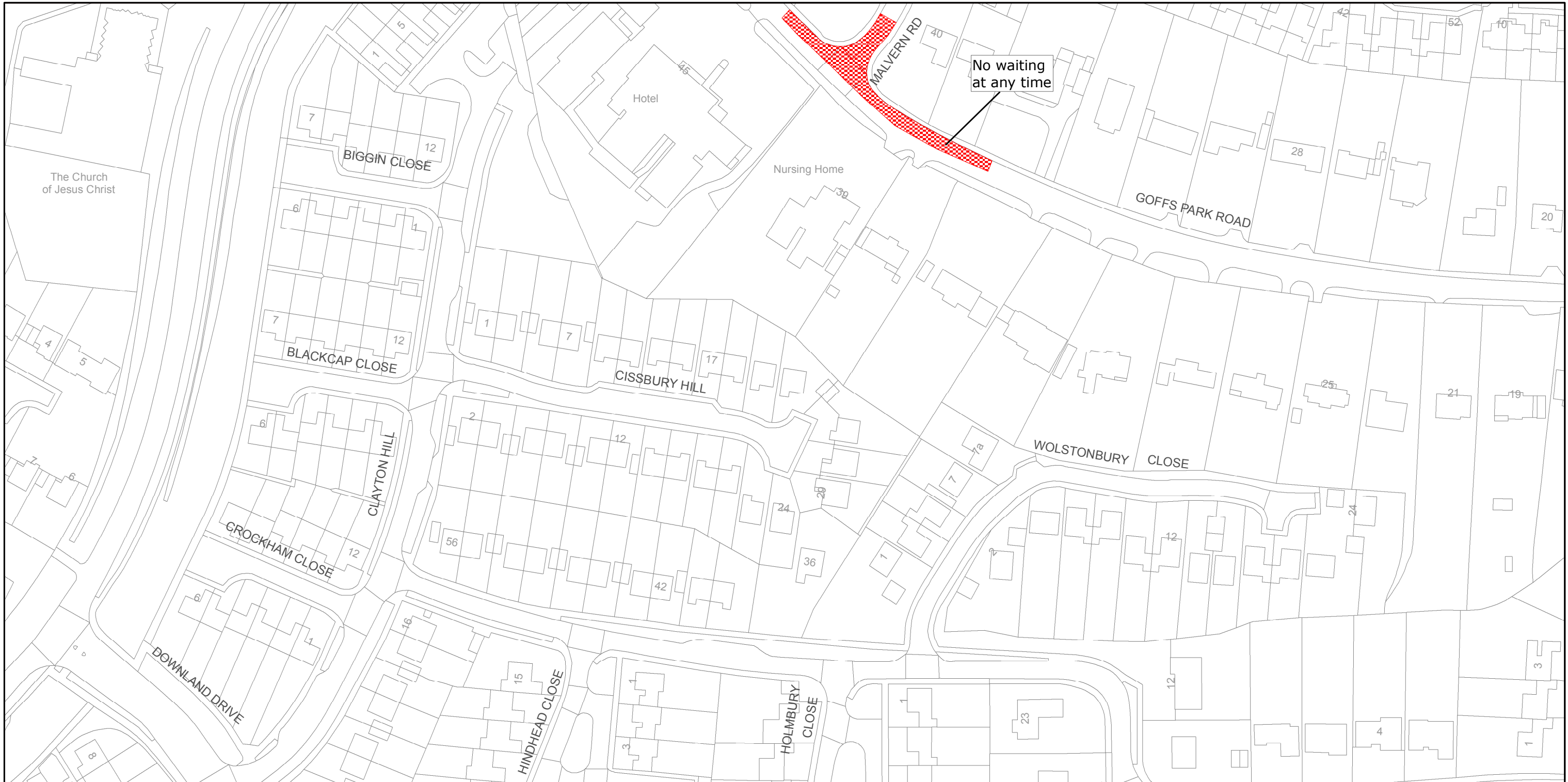
TILE REF NO:
TQ2635NEN

SHEET ISSUE NO 2

SHEET ACTIVE FROM - 30/07/2012



SCALE:
1:1250
at A3 size



West Sussex County Council
Communities & Infrastructure
The Grange
Tower Street
Chichester
West Sussex
PO19 1RH

CRAWLEY BOROUGH: SOUTHGATE WARD

WAITING RESTRICTIONS

Reproduced from or based upon 2010 Ordnance Survey mapping with permission of the Controller of HMSO (c) Crown Copyright reserved.
Unauthorised reproduction infringes Crown copyright and may lead to prosecution or civil proceedings West Sussex County Council Licence No. 100023447

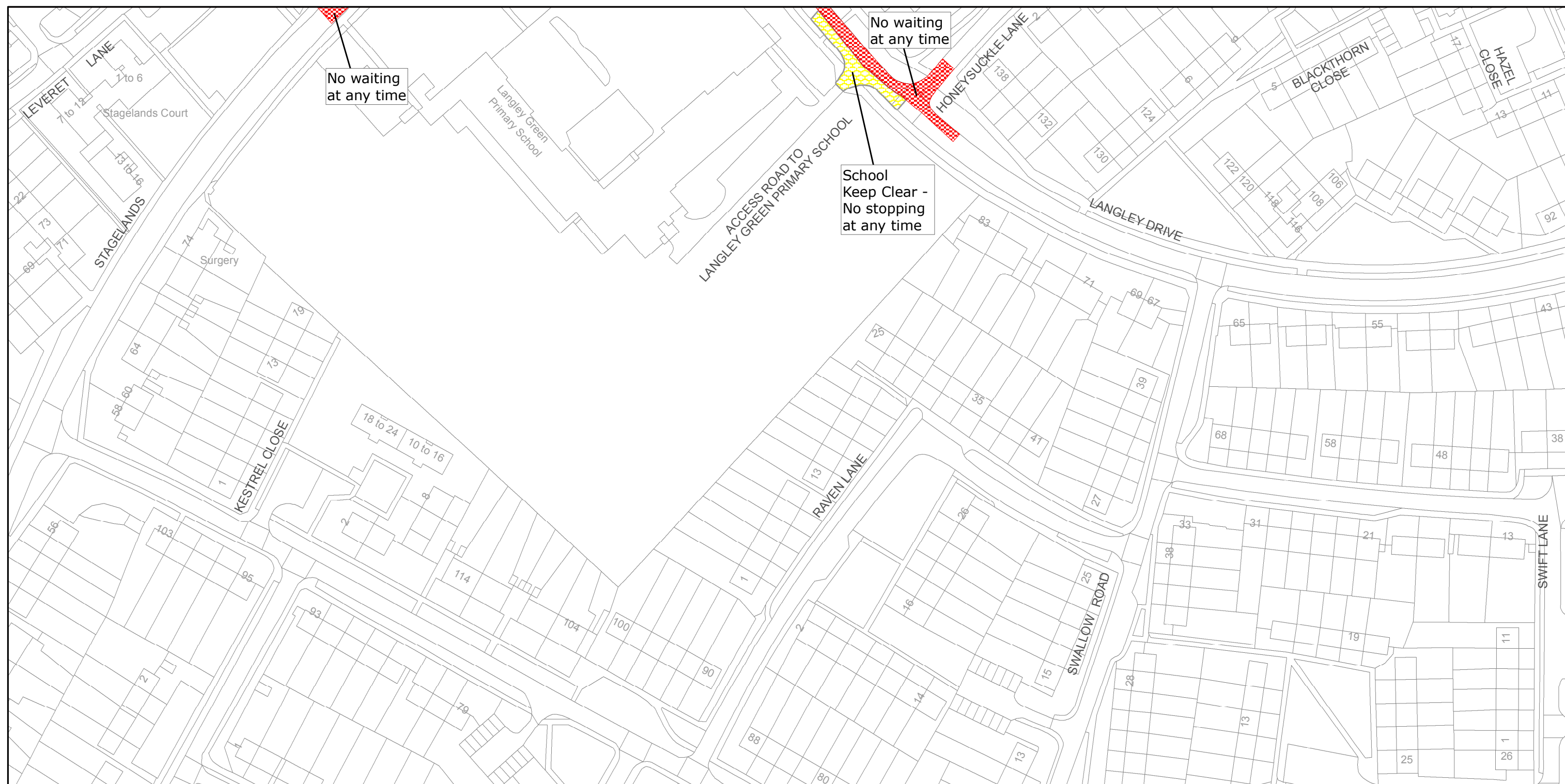
TILE REF NO:
TQ2635NWN

SHEET ISSUE NO 1

SHEET ACTIVE FROM - 30/07/2012



SCALE:
1:1250
at A3 size



West Sussex County Council
Communities & Infrastructure
The Grange
Tower Street
Chichester
West Sussex
PO19 1RH

CRAWLEY BOROUGH: LANGLEY GREEN WARD

WAITING RESTRICTIONS

Reproduced from or based upon 2010 Ordnance Survey mapping with permission of the Controller of HMSO (c) Crown Copyright reserved.
Unauthorised reproduction infringes Crown copyright and may lead to prosecution or civil proceedings West Sussex County Council Licence No. 100023447

TILE REF NO:
TQ2637NWN

SHEET ISSUE NO 2

SHEET ACTIVE FROM - 30/07/2012



SCALE:
1:1250
at A3 size



No waiting
at any time



West Sussex County Council
Communities & Infrastructure
The Grange
Tower Street
Chichester
West Sussex
PO19 1RH

CRAWLEY BOROUGH: LANGLEY GREEN WARD

WAITING RESTRICTIONS

Reproduced from or based upon 2010 Ordnance Survey mapping with permission of the Controller of HMSO (c) Crown Copyright reserved.
Unauthorised reproduction infringes Crown copyright and may lead to prosecution or civil proceedings West Sussex County Council Licence No. 100023447

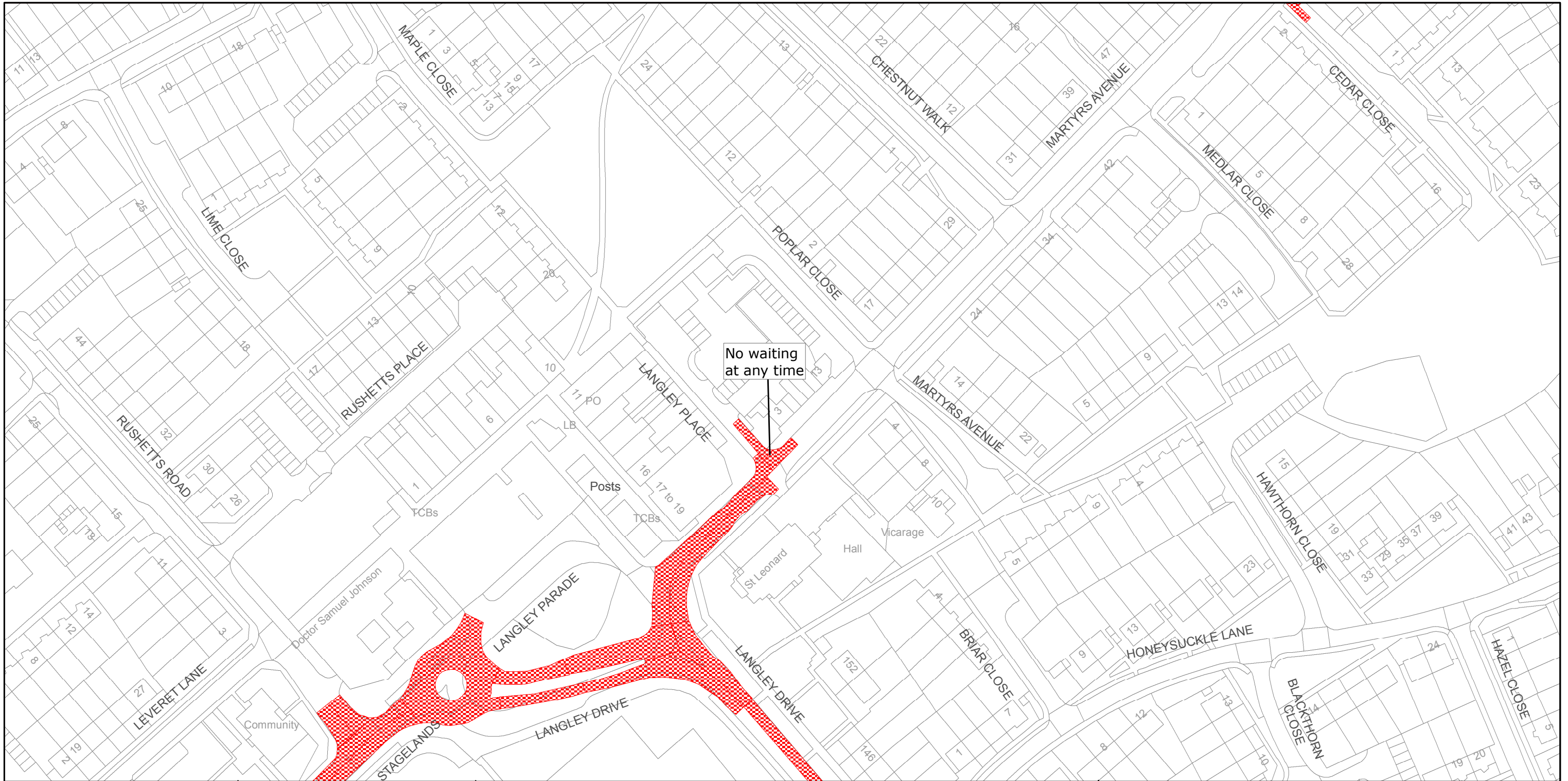
TILE REF NO:
TQ2638SWN

SHEET ISSUE NO 3

SHEET ACTIVE FROM - 30/07/2012



SCALE:
1:1250
at A3 size



No waiting
at any time



West Sussex County Council
Communities & Infrastructure
The Grange
Tower Street
Chichester
West Sussex
PO19 1RH

CRAWLEY BOROUGH: LANGLEY GREEN WARD

WAITING RESTRICTIONS

Reproduced from or based upon 2010 Ordnance Survey mapping with permission of the Controller of HMSO (c) Crown Copyright reserved.
Unauthorised reproduction infringes Crown copyright and may lead to prosecution or civil proceedings West Sussex County Council Licence No. 100023447

TILE REF NO:
TQ2638SWS

SHEET ISSUE NO 3

SHEET ACTIVE FROM - 30/07/2012



SCALE:
1:1250
at A3 size